


1 2 3 4 5 6 7 8 9 10 11 12 13 14 15 16 17 18 19 20 21 22 23 24 25 26 27 28 29 30

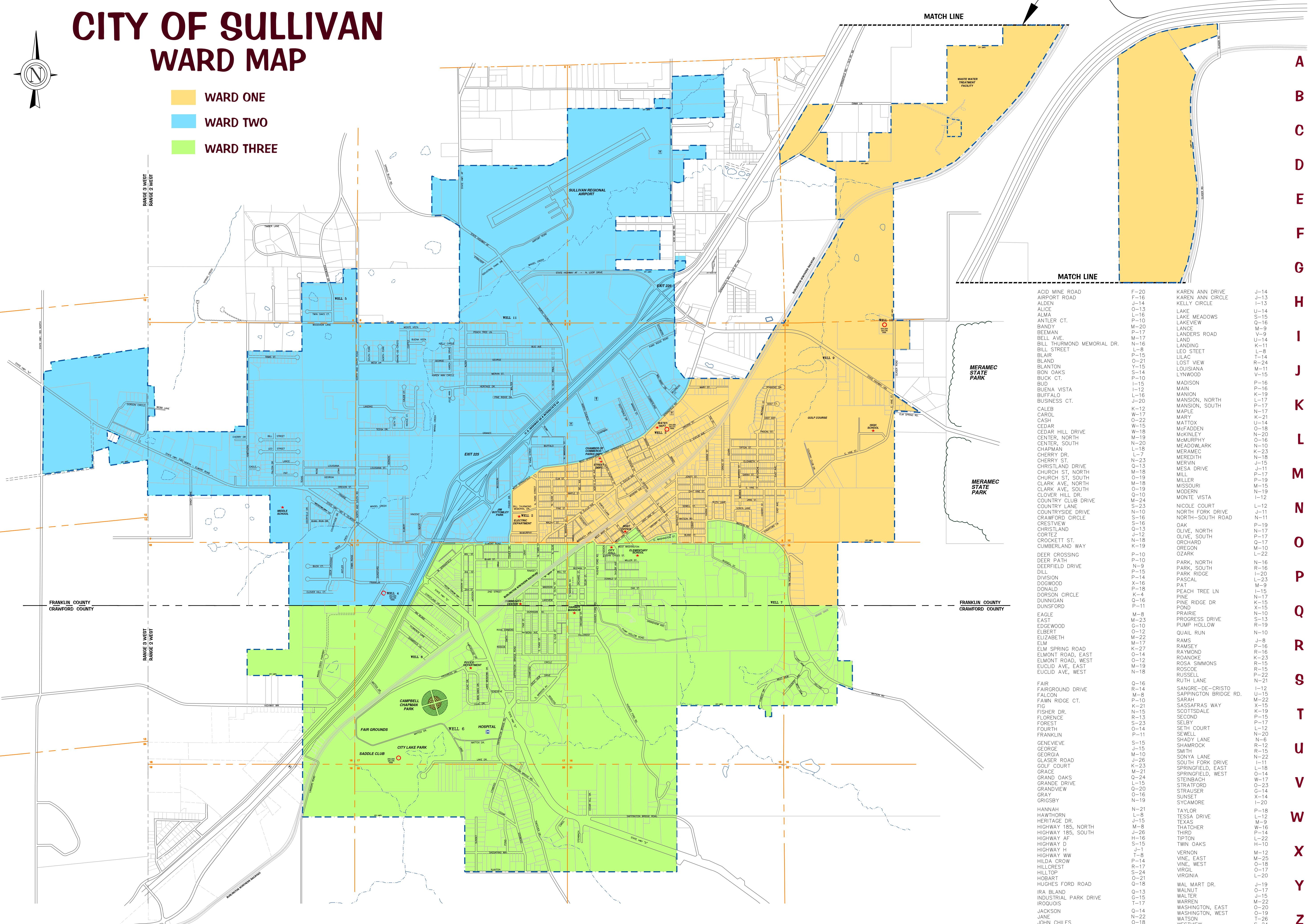
# CITY OF SULLIVAN WARD MAP



- WARD ONE
- WARD TWO
- WARD THREE

A  
B  
C  
D  
E  
F  
G  
H  
I  
J  
K  
L  
M  
N  
O  
P  
Q  
R  
S  
T  
U  
V  
W  
X  
Y  
Z

A  
B  
C  
D  
E  
F  
G  
H  
I  
J  
K  
L  
M  
N  
O  
P  
Q  
R  
S  
T  
U  
V  
W  
X  
Y  
Z




MATCH LINE

MATCH LINE

- |                            |      |                       |      |
|----------------------------|------|-----------------------|------|
| ACID MINE ROAD             | F-20 | KAREN ANN DRIVE       | J-14 |
| AIRPORT ROAD               | F-16 | KELLY CIRCLE          | I-13 |
| ALDEN                      | J-14 | LAKE                  | U-14 |
| ALICE                      | Q-13 | LAKE MEADOWS          | S-15 |
| ALMA                       | L-16 | LAKEVIEW              | Q-16 |
| ANTLER CT.                 | P-10 | LANCE                 | M-9  |
| BANDY                      | M-20 | LANDERS ROAD          | V-9  |
| BEEMAN                     | P-17 | LAND                  | U-14 |
| BELL AVE.                  | M-17 | LANDING               | K-11 |
| BILL THURMOND MEMORIAL DR. | N-16 | LEO STEET             | L-8  |
| BILL STREET                | L-8  | LILAO                 | T-14 |
| BLAIR                      | P-15 | LOST VIEW             | R-24 |
| BLAND                      | O-21 | LOUISIANA             | M-11 |
| BLANTON                    | Y-15 | LYNNWOOD              | V-15 |
| BON OAKS                   | S-14 | MADISON               | P-16 |
| BUCK CT.                   | P-10 | MAIN                  | P-16 |
| BUD                        | I-15 | MANION                | K-19 |
| BUENA VISTA                | I-12 | MANSION, NORTH        | L-17 |
| BUFFALO                    | L-16 | MANSION, SOUTH        | N-17 |
| BUSINESS CT.               | J-20 | MAPLE                 | K-21 |
| CALEB                      | K-12 | MARY                  | U-14 |
| CAROL                      | W-17 | MATTOX                | O-18 |
| CASH                       | O-22 | McFADDEN              | O-18 |
| CEDAR                      | W-15 | McKINLEY              | N-20 |
| CEDAR HILL DRIVE           | W-18 | McMURPHY              | O-16 |
| CENTER, NORTH              | M-19 | MEADOWLARK            | P-19 |
| CENTER, SOUTH              | N-20 | MERAMEC               | N-10 |
| CHAPMAN                    | L-18 | MERAMEC               | K-23 |
| CHERRY DR.                 | L-7  | MEREDITH              | N-18 |
| CHERRY ST.                 | N-23 | MERVIN                | J-15 |
| CHRISTLAND DRIVE           | Q-13 | MESA DRIVE            | J-11 |
| CHURCH ST, NORTH           | M-18 | MILL                  | P-17 |
| CHURCH ST, SOUTH           | O-19 | MILLER                | P-19 |
| CLARK AVE, NORTH           | M-18 | MISSOURI              | M-15 |
| CLARK AVE, SOUTH           | O-19 | MODERN                | N-19 |
| CLOVER HILL DR.            | Q-10 | MONTE VISTA           | I-12 |
| COUNTRY CLUB DRIVE         | M-24 | NICOLE COURT          | L-12 |
| COUNTRY LANE               | S-23 | NORTH FORK DRIVE      | J-11 |
| COUNTRYSIDE DRIVE          | N-10 | NORTH-SOUTH ROAD      | N-11 |
| CRAWFORD CIRCLE            | S-16 | OAK                   | P-19 |
| CRESTVIEW                  | S-16 | OLIVE, NORTH          | N-17 |
| CRESTVIEW                  | Q-13 | OLIVE, SOUTH          | Q-17 |
| CHRISTLAND                 | J-12 | OREGON                | M-10 |
| CROCKETT ST.               | N-18 | OZARK                 | L-22 |
| CUMBERLAND WAY             | K-19 | PARK, NORTH           | N-16 |
| DEER CROSSING              | P-10 | PARK, SOUTH           | R-16 |
| DEER PATH                  | P-10 | PARK RIDGE            | I-20 |
| DEERFIELD DRIVE            | N-9  | PASCAL                | L-23 |
| DILL                       | P-15 | PAT                   | M-9  |
| DIVISION                   | P-14 | PEACH TREE LN         | I-15 |
| DOODWOOD                   | X-16 | PINE                  | N-17 |
| DONALD                     | P-18 | PINE RIDGE DR         | K-15 |
| DORSON CIRCLE              | K-4  | POND                  | X-15 |
| DUNNIGAN                   | Q-16 | PRAIRIE               | N-10 |
| DUNSFORD                   | P-11 | PROGRESS DRIVE        | S-13 |
| EAGLE                      | M-8  | PUMP HOLLOW           | R-19 |
| EAST                       | M-23 | QUAIL RUN             | N-10 |
| EDGEWOOD                   | G-10 | RAMS                  | J-8  |
| ELBERT                     | O-12 | RAMSEY                | P-16 |
| ELIZABETH                  | M-22 | RAYMOND               | R-16 |
| ELM                        | M-17 | ROANOKE               | K-23 |
| ELM SPRING ROAD            | K-27 | ROSA SIMMONS          | R-15 |
| ELMONT ROAD, EAST          | O-14 | ROSCOE                | R-15 |
| ELMONT ROAD, WEST          | O-12 | RUSSELL               | P-22 |
| EUCLID AVE, EAST           | M-19 | RUTH LANE             | N-21 |
| EUCLID AVE, WEST           | N-18 | SANGRE-DE-CRISTO      | I-12 |
| FAIR                       | Q-16 | SAPPINGTON BRIDGE RD. | U-15 |
| FAIRGROUND DRIVE           | R-14 | SARAH                 | M-22 |
| FALCON                     | M-8  | SASSAFRAS WAY         | X-15 |
| FAWN RIDGE CT.             | P-10 | SCOTTSDALE            | K-19 |
| FIG                        | K-21 | SECOND                | P-15 |
| FISHER DR.                 | N-15 | SELBY                 | P-17 |
| FLORENCE                   | R-13 | SETH COURT            | L-12 |
| FOREST                     | S-23 | SEWELL                | N-20 |
| FOURTH                     | O-14 | SHADY LANE            | N-6  |
| FRANKLIN                   | P-11 | SHAMROCK              | R-12 |
| GENEVIEVE                  | S-15 | SMITH                 | R-15 |
| GEORGE                     | J-15 | SONYA LANE            | N-22 |
| GEORGIA                    | M-10 | SOUTH FORK DRIVE      | I-11 |
| GLASER ROAD                | J-26 | SPRINGFIELD, EAST     | L-18 |
| GOLF COURSE                | K-23 | SPRINGFIELD, WEST     | O-14 |
| GRACE                      | M-21 | STEINBACH             | W-17 |
| GRAND OAKS                 | L-15 | STRAUFORD             | O-23 |
| GRANDE DRIVE               | Q-20 | SUNSET                | X-14 |
| GRANDVIEW                  | Q-20 | SYCAMORE              | I-20 |
| GRAY                       | O-16 | TAYLOR                | P-18 |
| GRIGSBY                    | N-19 | TESSA DRIVE           | L-12 |
| HANNAH                     | N-21 | THATCHER              | M-9  |
| HAWTHORN                   | L-8  | THIRD                 | W-16 |
| HERITAGE DR.               | J-15 | TIPTON                | P-14 |
| HIGHWAY 185, NORTH         | M-8  | TWIN OAKS             | H-10 |
| HIGHWAY 185, SOUTH         | J-26 | VERNON                | M-12 |
| HIGHWAY AF                 | L-16 | VINE, EAST            | M-25 |
| HIGHWAY D                  | S-15 | VINE, WEST            | Q-18 |
| HIGHWAY H                  | J-1  | VIRGIL                | O-17 |
| HIGHWAY NW                 | T-8  | VIRGINIA              | L-20 |
| HILDA GROW                 | P-14 | WAL MART DR.          | J-19 |
| HILLCREST                  | R-17 | WALNUT                | O-17 |
| HILLTOP                    | S-24 | WALTER                | J-15 |
| HOBART                     | Q-21 | WARREN                | M-22 |
| HUGHES FORD ROAD           | Q-18 | WASHINGTON, EAST      | O-20 |
| IRA BLAND                  | Q-13 | WASHINGTON, WEST      | O-19 |
| INDUSTRIAL PARK DRIVE      | Q-15 | WESTVIEW              | S-24 |
| IRROQUOIS                  | T-17 | WINSLET CREEK PARKWAY | R-10 |
| JACKSON                    | Q-14 | WOODROW               | M-22 |
| JANE                       | N-22 | WOODVIEW              | I-8  |
| JOHN CHILES                | O-18 |                       |      |
| JONES                      | M-20 |                       |      |
| JULIE ANN DRIVE            | K-13 |                       |      |

REVISIONS BY

PROJECT FOR:  
**CITY OF SULLIVAN**  
SULLIVAN, MISSOURI

**WARD MAP**

210 W. WASHINGTON  
SULLIVAN, MO. 63080  
PH: 573-468-8965  
FAX: 573-468-8964  
www.sullivan-mo.us  
sullivanmissouri

Value and Tradition — Vision and Progress

DRAWN BY:	DG
CHECKED BY:	RS
DATE:	DEC. 2011
SCALE:	1" = 1000'
PROJECT No.	11015
FILE:	/maps/ward
SHEET	1
OF 1 SHEETS	